

**Legend:**

- Norfolk Vanguard onshore red line boundary
- Landfall**
  - Landfall zone
  - Landfall compound zone
  - Indicative landfall compound
- Onshore cable route**
  - Onshore cable route
  - Mobilisation zone
  - Indicative mobilisation area compound
- Access**
  - Construction access
  - Operation access
- Tourism and recreation assets**
  - ▲ Tourist features
  - National Park<sup>1</sup>

<sup>1</sup> Natural England, 2017.

Project: Norfolk Vanguard	Report: Environmental Statement
------------------------------	------------------------------------

Title:  
Tourism and recreation assets in the vicinity of the onshore infrastructure (map 1 of 9)

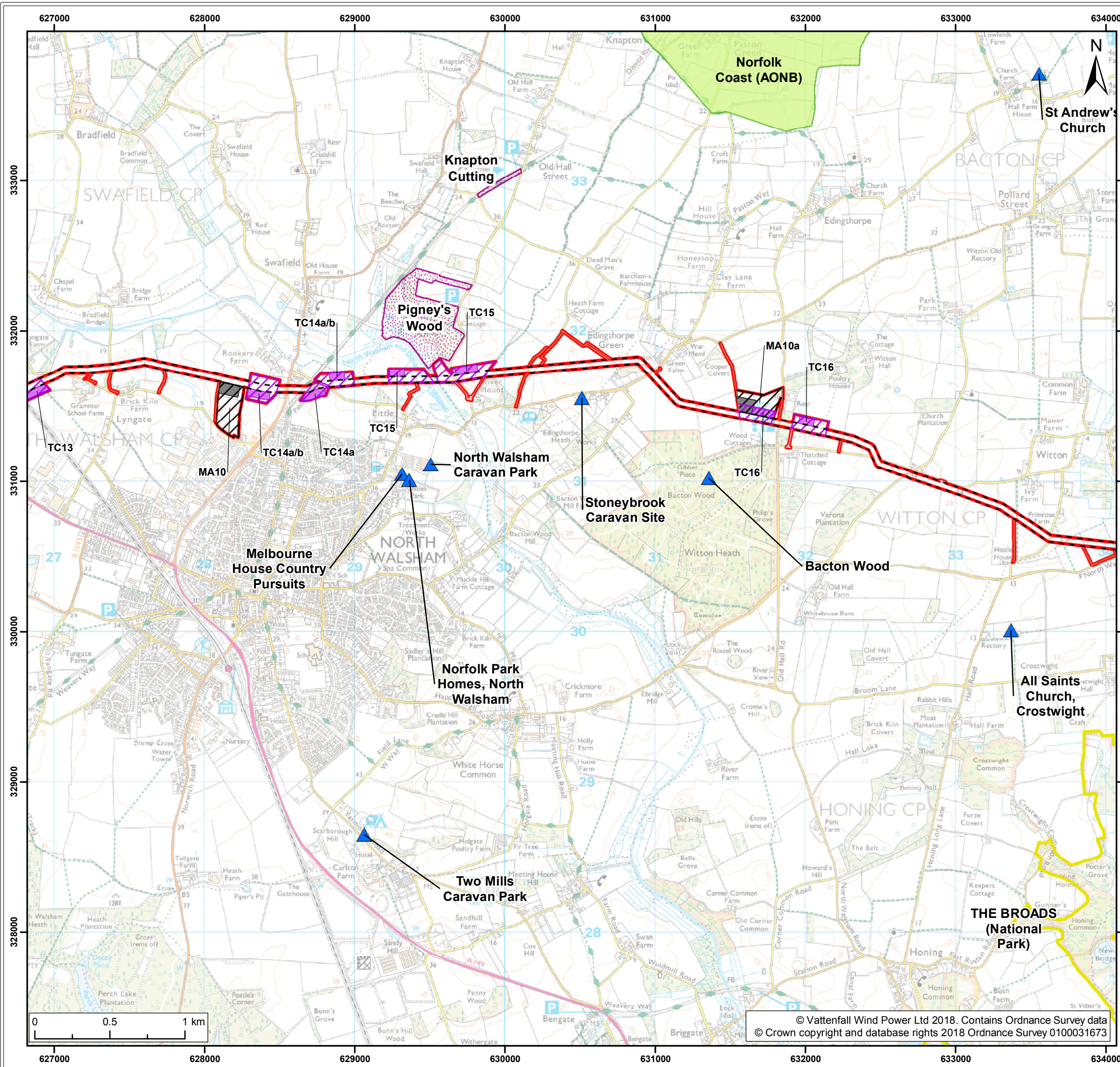
Figure: 30.2	Drawing No: PB4476-005-030-002				
Revision:	Date:	Drawn:	Checked:	Size:	Scale:
04	01/05/2018	PS	DS	A3	1:25,000
03	28/03/2018	PS	DS	A3	1:25,000

Co-ordinate system: British National Grid EPSG: 27700

**VATTENFALL**

**Royal HaskoningDHV**  
*Enhancing Society Together*

© Vattenfall Wind Power Ltd 2018. Contains Ordnance Survey data  
© Crown copyright and database rights 2018 Ordnance Survey 0100031673



**Legend:**

- Norfolk Vanguard onshore red line boundary
- Onshore cable route**
- Onshore cable route
- Trenchless crossing zone (e.g. HDD)
- Indicative trenchless crossing compound
- Mobilisation zone
- Indicative mobilisation area compound
- Access**
- Construction access
- Operation access
- Tourism and recreation assets**
- ▲ Tourist features
- Area of Outstanding Natural Beauty (AONB)<sup>1</sup>
- National Park<sup>1</sup>
- Local Nature Reserve (LNR)<sup>1</sup>

<sup>1</sup> Natural England, 2017.

Project: Norfolk Vanguard	Report: Environmental Statement
------------------------------	------------------------------------

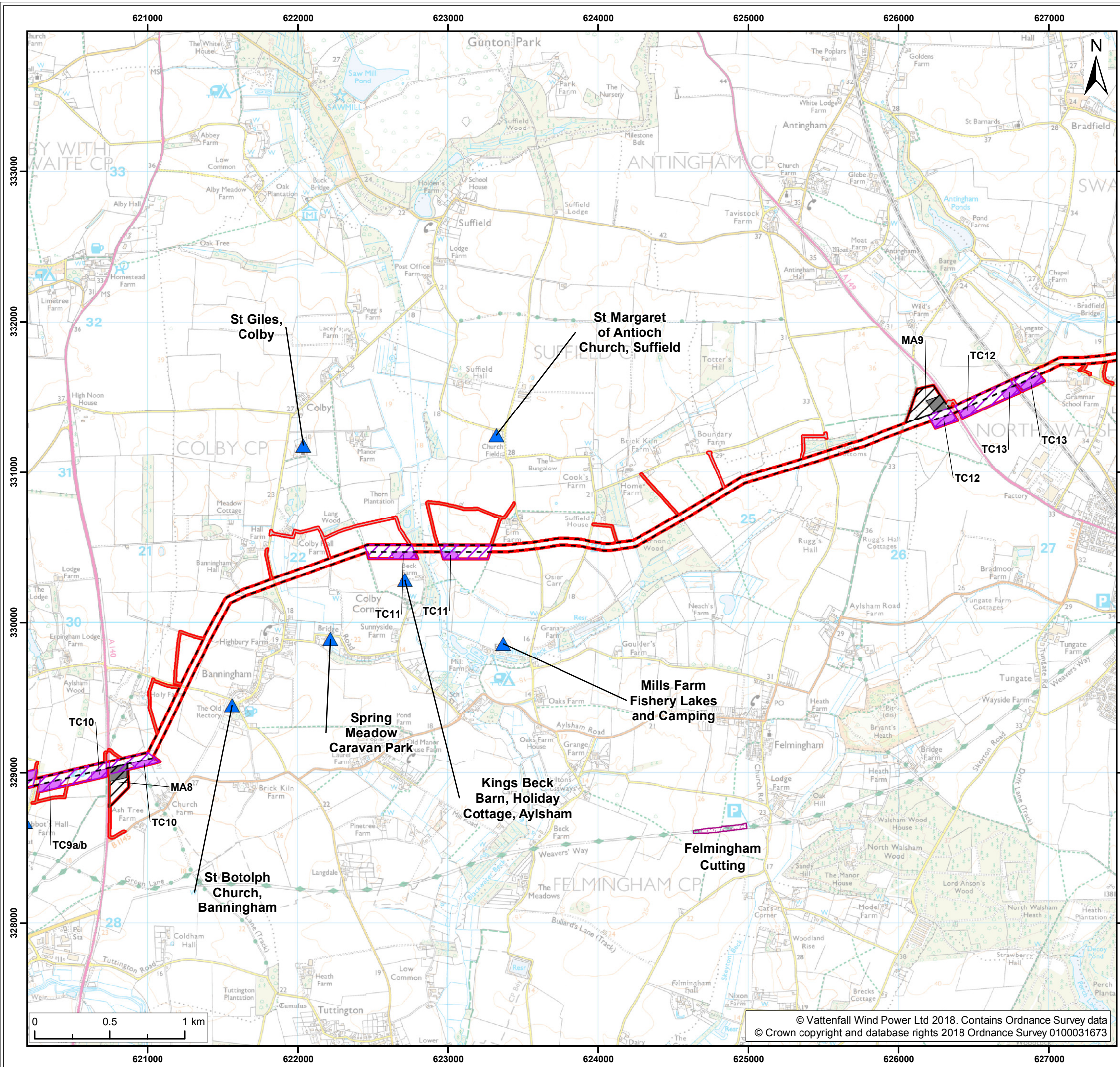
Title:  
Tourism and recreation assets in the vicinity of the onshore infrastructure (map 2 of 9)

Figure: 30.2	Drawing No: PB4476-005-030-002				
Revision:	Date:	Drawn:	Checked:	Size:	Scale:
04	01/05/2018	PS	DS	A3	1:25,000
03	28/03/2018	PS	DS	A3	1:25,000

Co-ordinate system: British National Grid EPSG: 27700

**VATTENFALL**

**Royal HaskoningDHV**  
*Enhancing Society Together*



**Legend:**

- Norfolk Vanguard onshore red line boundary
- Onshore cable route**
- Onshore cable route
- Trenchless crossing zone (e.g. HDD)
- Indicative trenchless crossing compound
- Mobilisation zone
- Indicative mobilisation area compound
- Access**
- Construction access
- Operation access
- Tourism and recreation assets**
- ▲ Tourist features
- Local Nature Reserve (LNR)<sup>1</sup>

<sup>1</sup> Natural England, 2017.

Project: Norfolk Vanguard	Report: Environmental Statement
------------------------------	------------------------------------

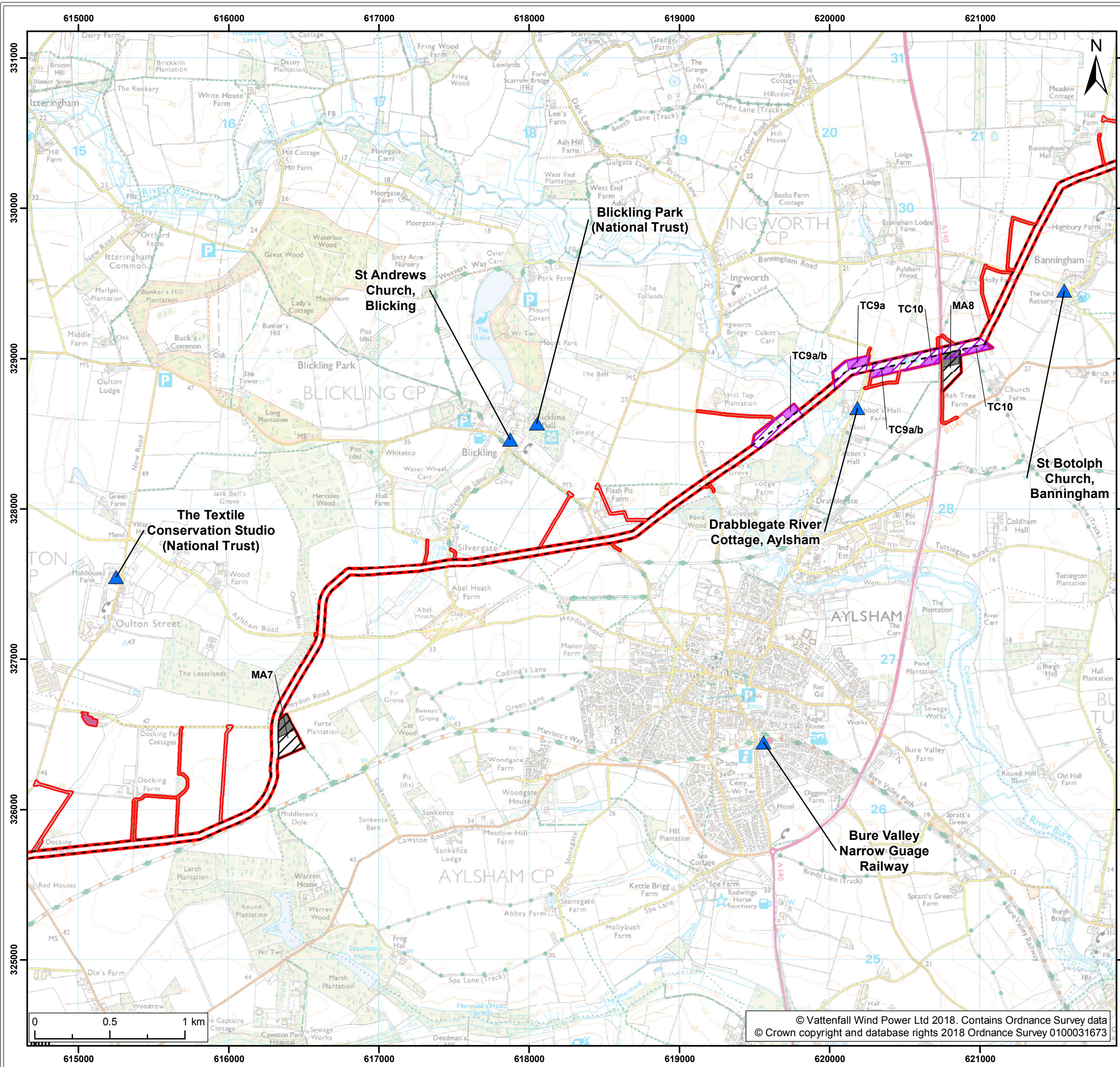
Title:  
Tourism and recreation assets in the vicinity of the onshore infrastructure (map 3 of 9)

Figure: 30.2	Drawing No: PB4476-005-030-002				
Revision:	Date:	Drawn:	Checked:	Size:	Scale:
04	01/05/2018	PS	DS	A3	1:25,000
03	28/03/2018	PS	DS	A3	1:25,000

Co-ordinate system: British National Grid EPSG: 27700

**VATTENFALL**

**Royal HaskoningDHV**  
*Enhancing Society Together*



- Legend:
- Norfolk Vanguard onshore red line boundary
  - Onshore cable route**
  - Onshore cable route
  - Trenchless crossing zone (e.g. HDD)
  - Indicative trenchless crossing compound
  - Mobilisation zone
  - Indicative mobilisation area compound
  - Cable logistics area
  - Access**
  - Construction access
  - Operation access
  - Tourism and recreation assets**
  - ▲ Tourist features

<sup>1</sup> Natural England, 2017.

Project: Norfolk Vanguard	Report: Environmental Statement
------------------------------	------------------------------------

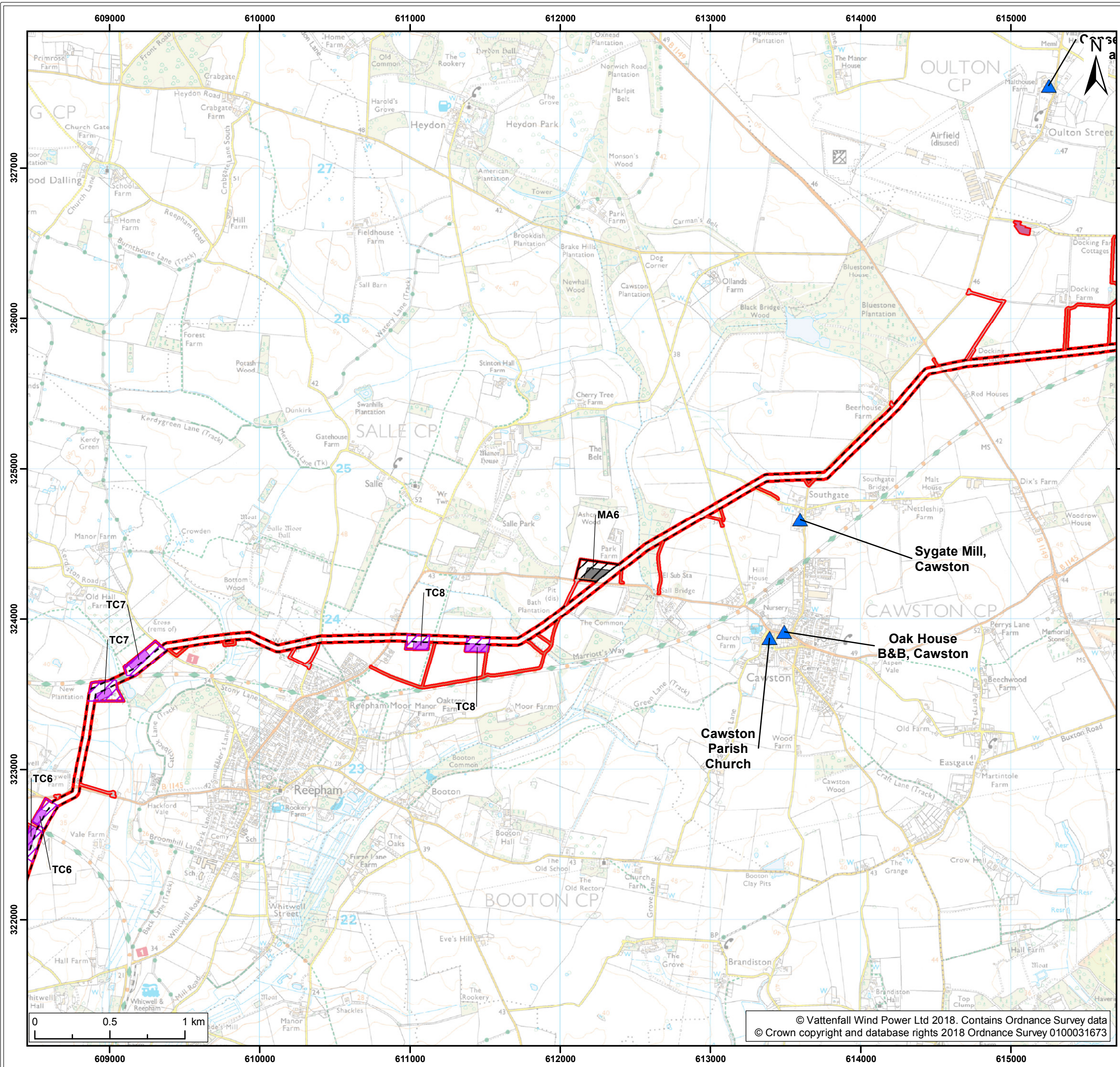
Title:  
Tourism and recreation assets in the vicinity of the onshore infrastructure (map 4 of 9)

Figure: 30.2	Drawing No: PB4476-005-030-002				
Revision:	Date:	Drawn:	Checked:	Size:	Scale:
04	01/05/2018	PS	DS	A3	1:25,000
03	28/03/2018	PS	DS	A3	1:25,000

Co-ordinate system: British National Grid EPSG: 27700



© Vattenfall Wind Power Ltd 2018. Contains Ordnance Survey data  
© Crown copyright and database rights 2018 Ordnance Survey 0100031673



- Legend:**
- Norfolk Vanguard onshore red line boundary
  - Onshore cable route**
  - Onshore cable route
  - Trenchless crossing zone (e.g. HDD)
  - Indicative trenchless crossing compound
  - Mobilisation zone
  - Indicative mobilisation area compound
  - Cable logistics area
  - Access**
  - Construction access
  - Operation access
  - Tourism and recreation assets**
  - ▲ Tourist features

<sup>1</sup> Natural England, 2017.

Project: Norfolk Vanguard	Report: Environmental Statement
------------------------------	------------------------------------

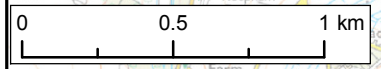
Title:  
Tourism and recreation assets in the vicinity of the onshore infrastructure (map 5 of 9)

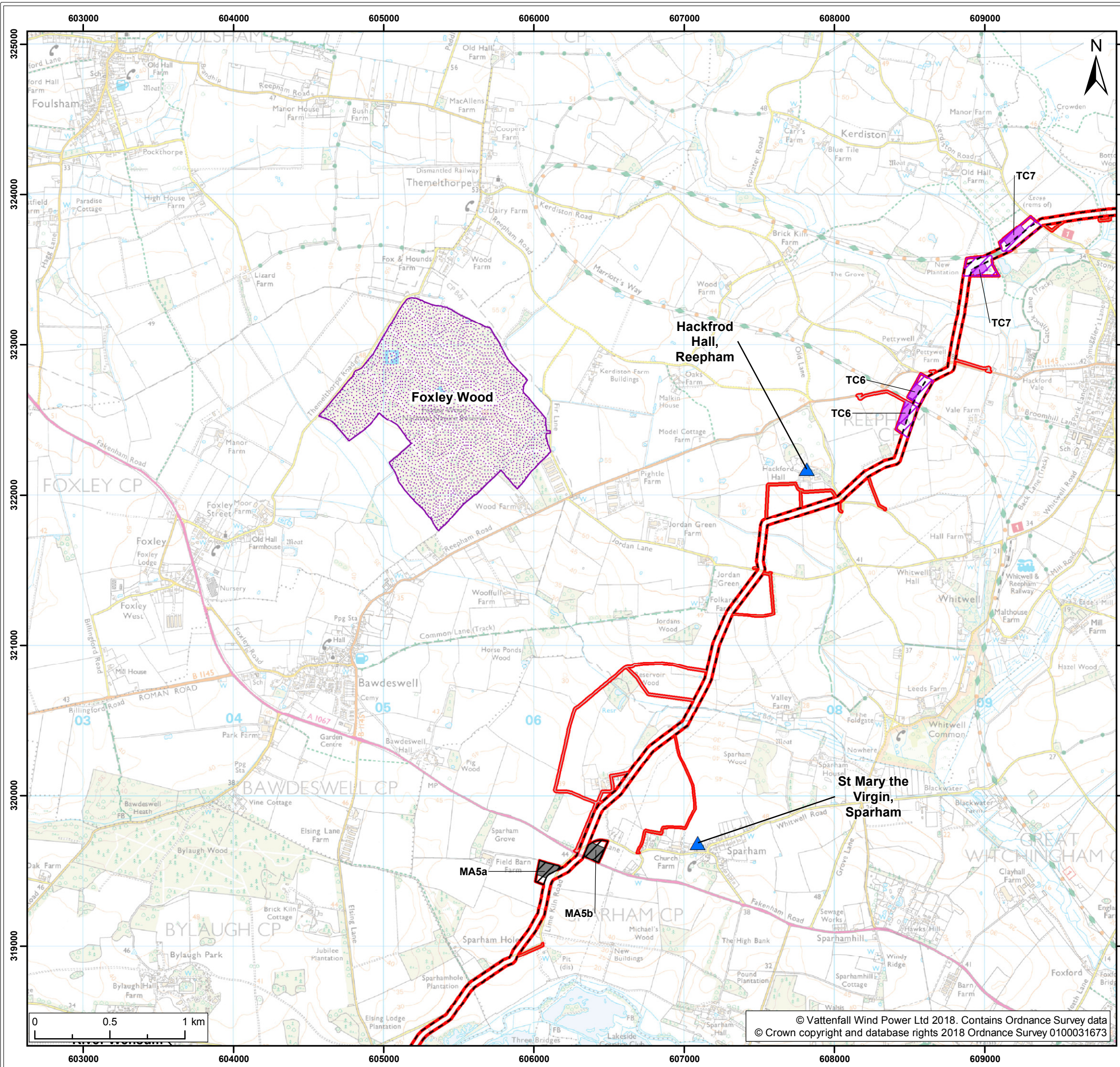
Figure: 30.2	Drawing No: PB4476-005-030-002				
Revision:	Date:	Drawn:	Checked:	Size:	Scale:
04	01/05/2018	PS	DS	A3	1:25,000
03	28/03/2018	PS	DS	A3	1:25,000

Co-ordinate system: British National Grid EPSG: 27700



© Vattenfall Wind Power Ltd 2018. Contains Ordnance Survey data  
© Crown copyright and database rights 2018 Ordnance Survey 0100031673





- Legend:
- Norfolk Vanguard onshore red line boundary
  - Onshore cable route**
  - Onshore cable route
  - Trenchless crossing zone (e.g. HDD)
  - Indicative trenchless crossing compound
  - Mobilisation zone
  - Indicative mobilisation area compound
  - Access**
  - Construction access
  - Operation access
  - Tourism and recreation assets**
  - ▲ Tourist features
  - National Nature Reserve (NNR)<sup>1</sup>

<sup>1</sup> Natural England, 2017.

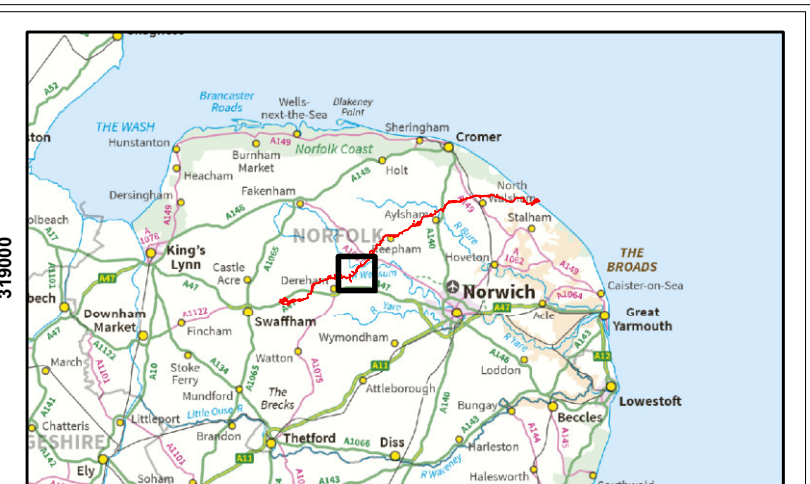
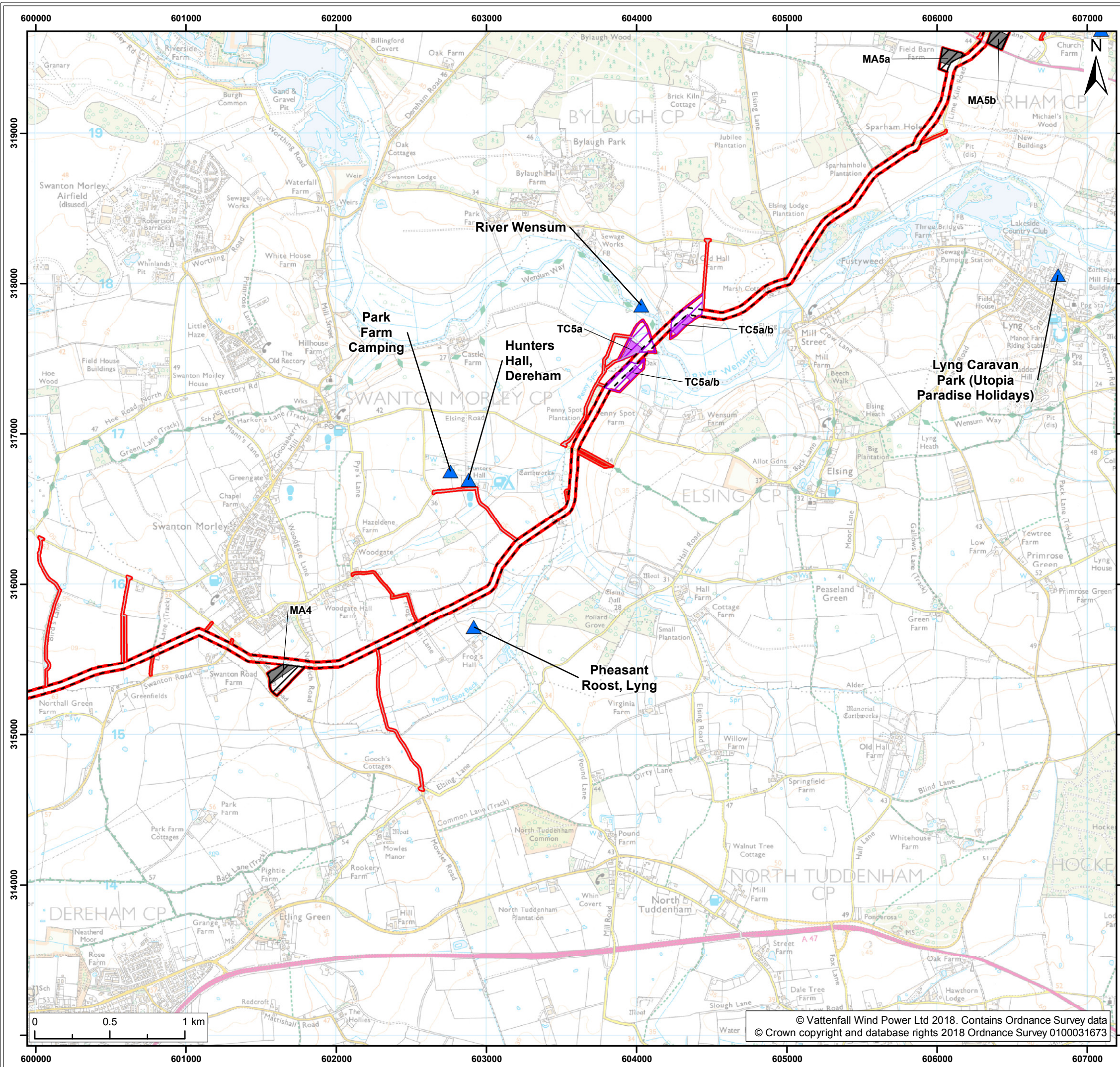
Project: Norfolk Vanguard	Report: Environmental Statement
------------------------------	------------------------------------

Title:  
Tourism and recreation assets in the vicinity of the onshore infrastructure (map 6 of 9)

Figure: 30.2	Drawing No: PB4476-005-030-002				
Revision:	Date:	Drawn:	Checked:	Size:	Scale:
04	01/05/2018	PS	DS	A3	1:25,000
03	28/03/2018	PS	DS	A3	1:25,000

Co-ordinate system: British National Grid EPSG: 27700





**Legend:**

- Norfolk Vanguard onshore red line boundary
- Onshore cable route**
- Onshore cable route
- Trenchless crossing zone (e.g. HDD)
- Indicative trenchless crossing compound
- Mobilisation zone
- Indicative mobilisation area compound
- Access**
- Construction access
- Operation access
- Tourism and recreation assets**
- ▲ Tourist features

<sup>1</sup> Natural England, 2017.

Project: Norfolk Vanguard	Report: Environmental Statement
------------------------------	------------------------------------

Title:  
Tourism and recreation assets in the vicinity of the onshore infrastructure (map 7 of 9)

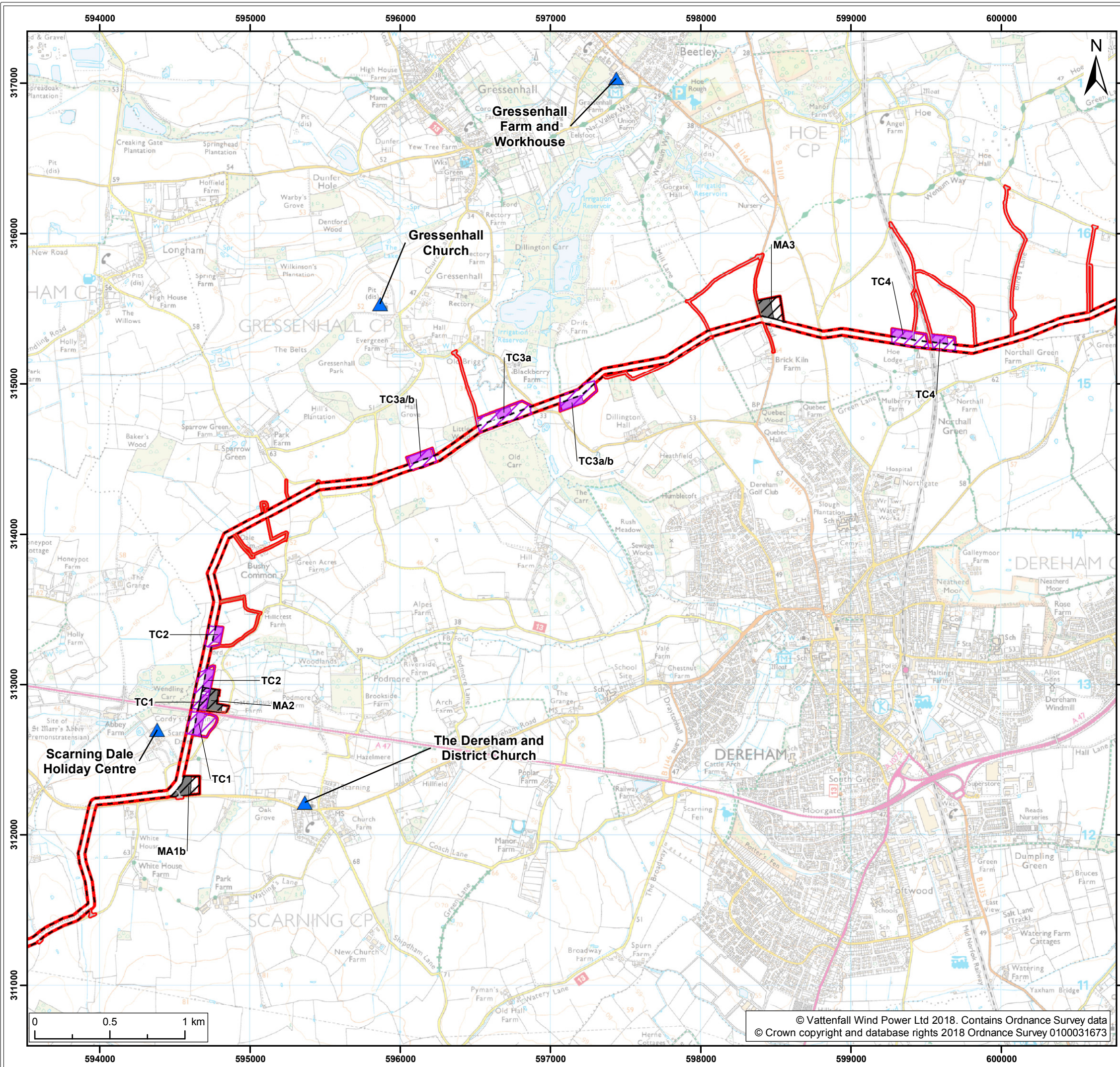
Figure: 30.2	Drawing No: PB4476-005-030-002				
Revision:	Date:	Drawn:	Checked:	Size:	Scale:
04	01/05/2018	PS	DS	A3	1:25,000
03	28/03/2018	PS	DS	A3	1:25,000

Co-ordinate system: British National Grid EPSG: 27700

**VATTENFALL**

**Royal HaskoningDHV**  
*Enhancing Society Together*

© Vattenfall Wind Power Ltd 2018. Contains Ordnance Survey data  
© Crown copyright and database rights 2018 Ordnance Survey 0100031673



- Legend:**
- Norfolk Vanguard onshore red line boundary
  - Onshore cable route**
  - Onshore cable route
  - Trenchless crossing zone (e.g. HDD)
  - Indicative trenchless crossing compound
  - Mobilisation zone
  - Indicative mobilisation area compound
  - Access**
  - Construction access
  - Operation access
  - Tourism and recreation assets**
  - ▲ Tourist features

<sup>1</sup> Natural England, 2017.

Project: Norfolk Vanguard	Report: Environmental Statement
------------------------------	------------------------------------

Title:  
Tourism and recreation assets in the vicinity of the onshore infrastructure (map 8 of 9)

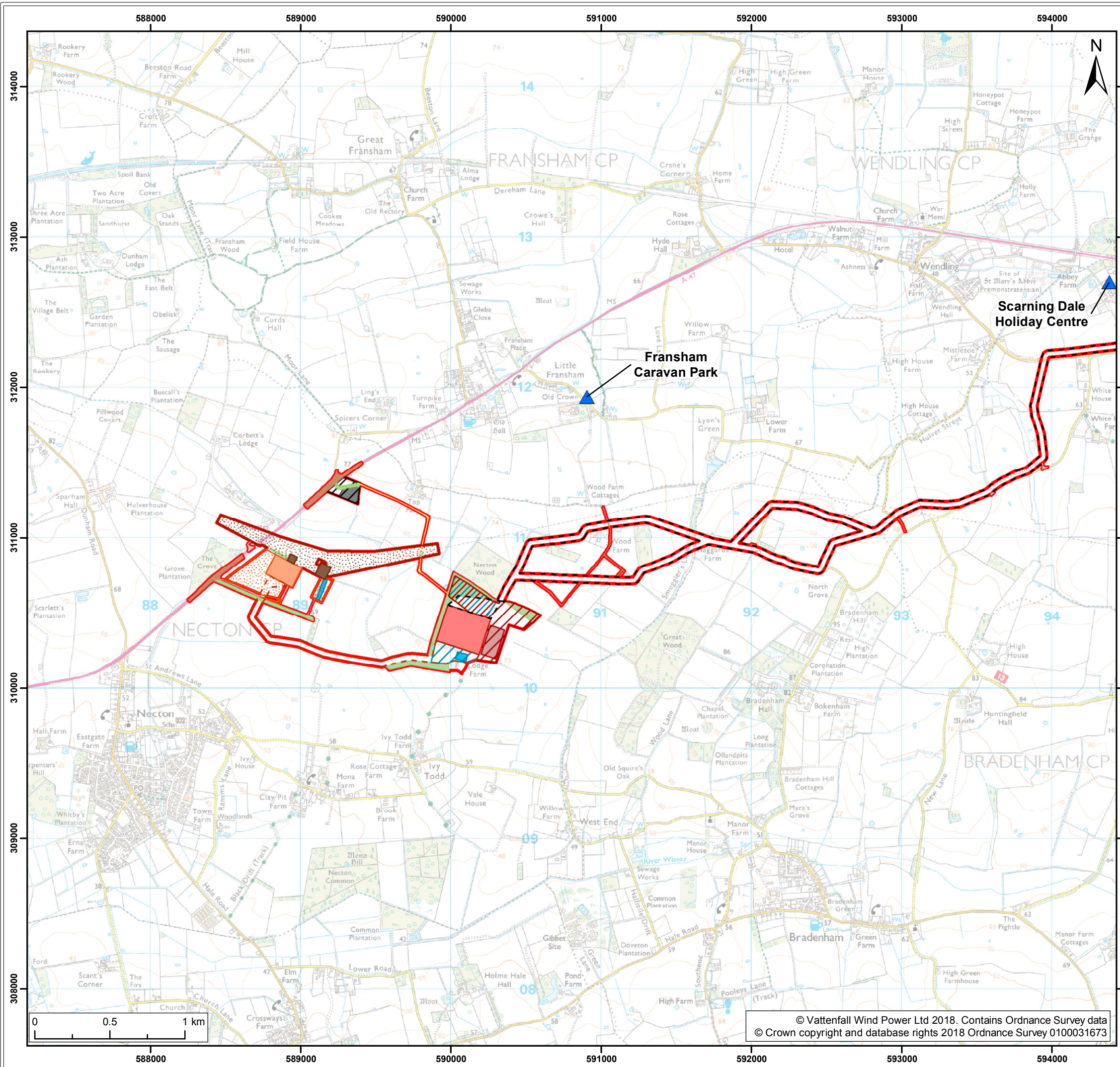
Figure: 30.2	Drawing No: PB4476-005-030-002				
Revision:	Date:	Drawn:	Checked:	Size:	Scale:
04	01/05/2018	PS	DS	A3	1:25,000
03	28/03/2018	PS	DS	A3	1:25,000

Co-ordinate system: British National Grid EPSG: 27700

**VATTENFALL**

**Royal HaskoningDHV**  
*Enhancing Society Together*





- Legend:
- Norfolk Vanguard onshore red line boundary
  - Onshore cable route
  - Onshore 400kv cable route
  - Mobilisation zone
  - Indicative mobilisation area compound
  - Permanent access
  - Construction access
  - Operation access
  - Onshore project substation
  - Onshore project substation temporary construction compound zone
  - Indicative onshore project substation temporary construction compound
  - National Grid**
  - National Grid substation extension
  - National Grid new / replacement overhead line tower
  - National Grid temporary works
  - Overhead line temporary works
  - Mitigation areas**
  - Attenuation pond zone
  - Indicative attenuation pond
  - Indicative mitigation planting
  - Tourism and recreation assets**
  - ▲ Tourist features

<sup>1</sup> Natural England, 2017.

Project: Norfolk Vanguard	Report: Environmental Statement
------------------------------	------------------------------------

Title:  
Tourism and recreation assets in the vicinity of the onshore infrastructure (map 9 of 9)

Figure: 30.2	Drawing No: PB4476-005-030-002				
Revision:	Date:	Drawn:	Checked:	Size:	Scale:
04	01/05/2018	PS	DS	A3	1:25,000
03	28/03/2018	PS	DS	A3	1:25,000

Co-ordinate system: British National Grid EPSG: 27700

**VATTENFALL**

**Royal HaskoningDHV**  
*Enhancing Society Together*